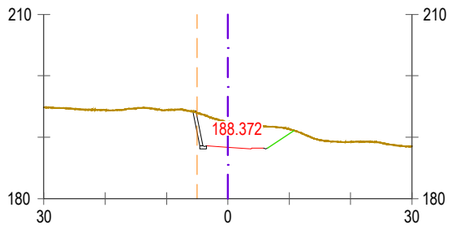

Pk=0+030

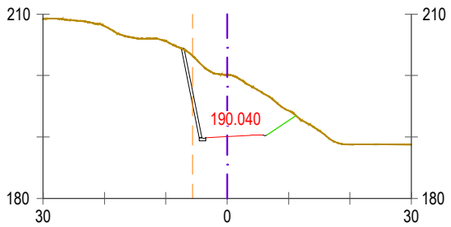

Pk=0+080

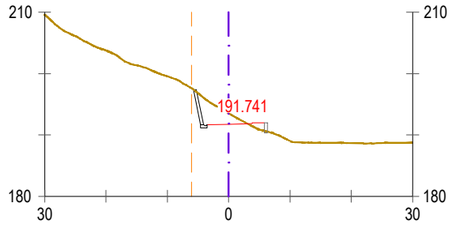

Pk=0+130

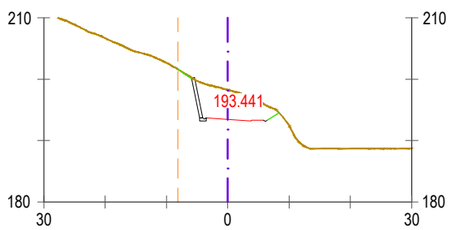

Pk=0+180

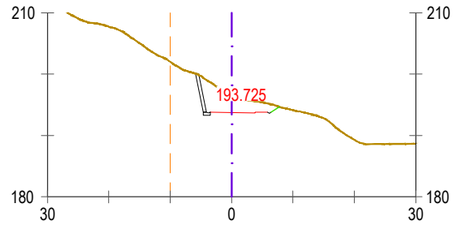

Pk=0+230

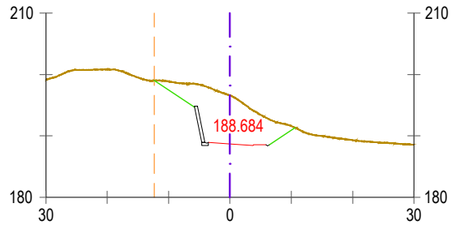

Pk=0+040

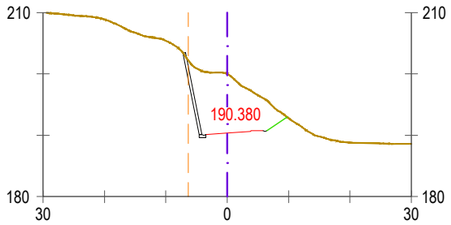

Pk=0+090

Pk=0+140

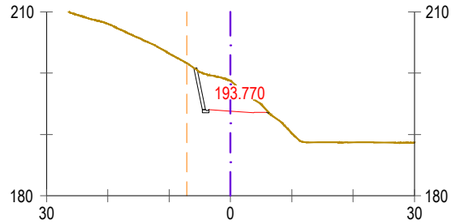

Pk=0+190

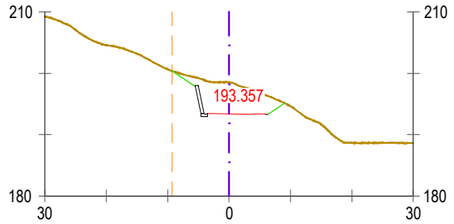

Pk=0+240

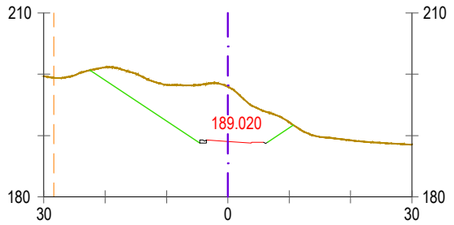

Pk=0+050

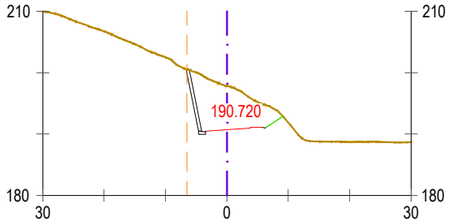

Pk=0+100

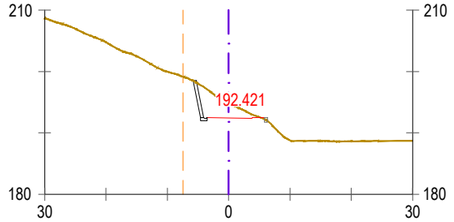

Pk=0+150

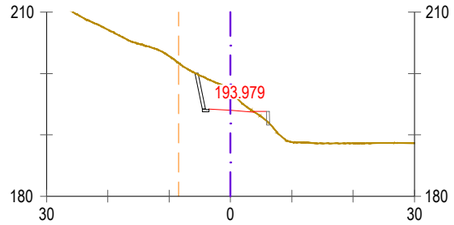

Pk=0+200

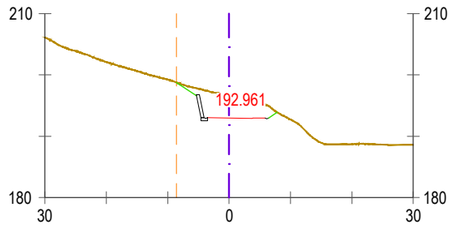

Pk=0+250

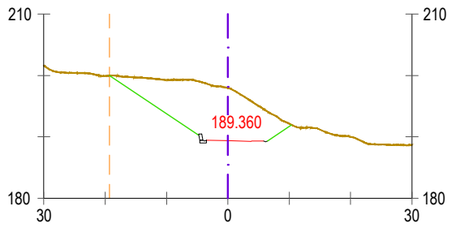

Pk=0+060

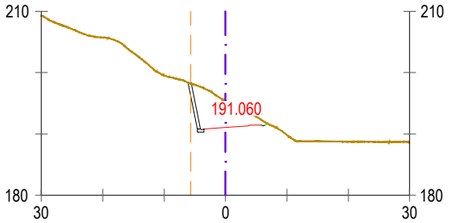

Pk=0+110

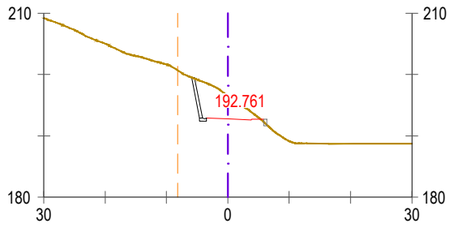

Pk=0+160

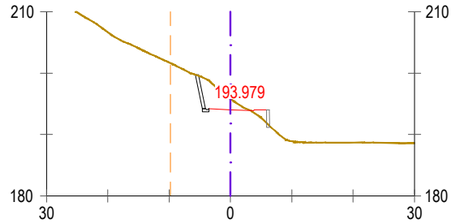

Pk=0+210

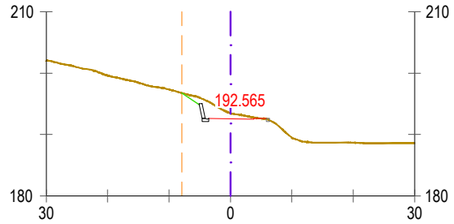

Pk=0+260

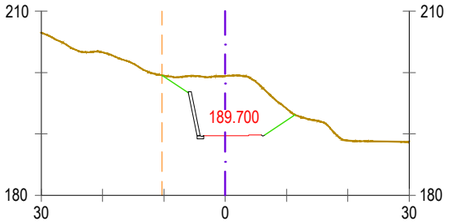

Pk=0+070

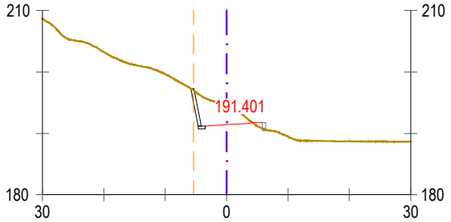

Pk=0+120

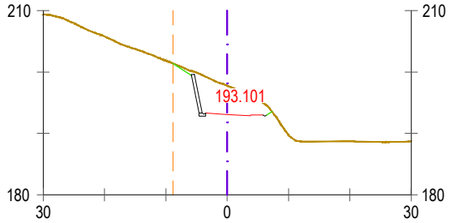

Pk=0+170

Pk=0+220

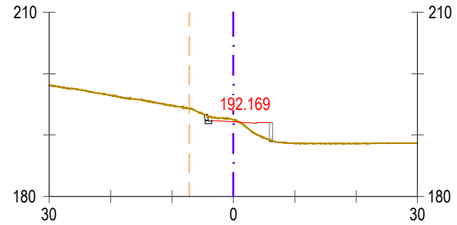

Pk=0+270

NOTA: Las cotas del Perfil Corresponden con la altimetria de alta precision NAP, lo que implica una diferencia de cotas de -0.40 con respecto al taquimétrico.

Promotor / Sustatzailea	SPRILUR, S.A. ALAMEDA DE URKIJO 36, 3º - EDIFICIO "PLAZA BIZKAIA" 48011 - BILBAO	Equipo Redactor / Erredaktore Taldea	Ingeniero de Caminos: Miguel Salaverria Ingeniero de Caminos: Amaia Salaverria Abogado: Tomás A. Mingot Arquitecto: María Lasa Arquitecto: Joaquín Zubiria	Fase / Fasea	P.A.U. Anteproyecto de Urbanización	Título / Izenburua	Ormaiztegi Desarrollo Urbanístico del Sector 19 "Irai Errota"
Numero / Zenbakia	4.3	Plano / Planoa	VIAL DE ACCESO PERFILES TRASVERSALES	Escala / Eskala	1:1000	Fecha / Data	JULIO 2015 UZTAILA